



Ministry of
Transportation
and Infrastructure



Vancouver Island District

Kellen Truant, Operations Manager North Island

November 2020



Ministry of
Transportation
and Infrastructure



Agenda:

- **MoTI and Vancouver Island District Overview**
- **Service Area 3 (North Island) Maintenance Overview**
- **Development Services Overview**
- **2019/20 Accomplishments**
- **Questions**

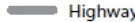



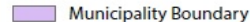


SA3 - North Island

SA2 - Central Island

SA1 - South Island

LEGEND

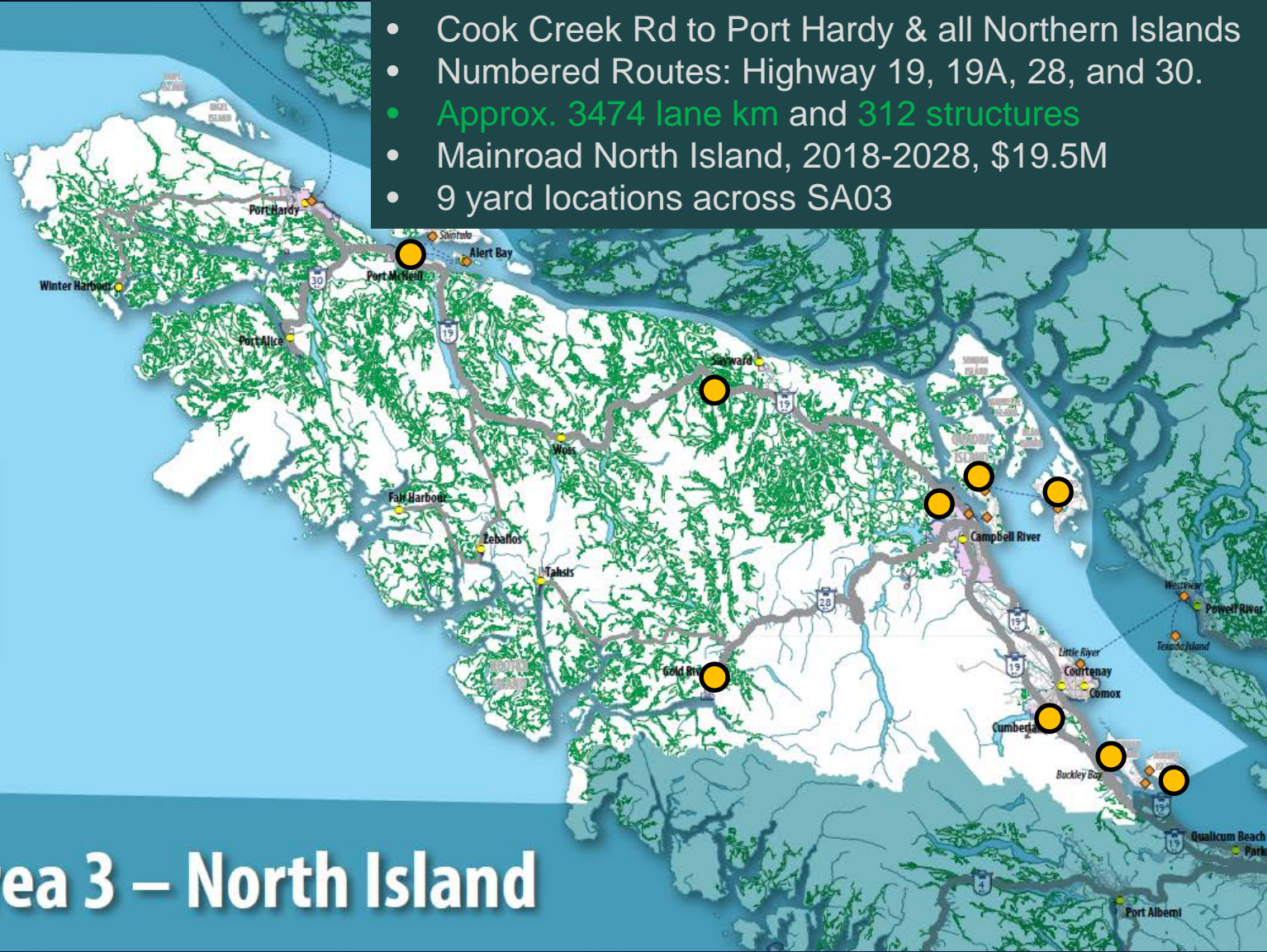
-  Highway
-  Forestry Road
-  Ferry Route
-  Ferry Terminal
-  Municipality Boundary

Vancouver Island

Yard Locations:

- Port McNeill
- Sayward
- Campbell River
- Quadra Island
- Cortez Island
- Gold River
- Cumberland
- Denman Island
- Hornby Island

- Cook Creek Rd to Port Hardy & all Northern Islands
- Numbered Routes: Highway 19, 19A, 28, and 30.
- **Approx. 3474 lane km and 312 structures**
- Mainroad North Island, 2018-2028, \$19.5M
- 9 yard locations across SA03



Service Area 3 – North Island

Maintenance Services Overview

Routine Services

- Quantity of work is determined by the response frequency
- Temporary Patching, Sweeping, Debris Removal, Snow Removal, Litter Collection, Sign Cleaning, Traffic Control

Quantified Services

- Annual quantity of work allocated to meet the needs of the area and infrastructure
- Permanent Patching, Vegetation Control, Grading, Ditch Maintenance, Culvert Replacement, Sign Replacement



Ministry of
Transportation
and Infrastructure

Key Contacts

Ministry (**TMCBC 1-800-550-4997** OR **511** OR Drivebc.ca)

- Mike Pearson, District Manager (Michael.Pearson@gov.bc.ca)
- Kellen Truant, Operations Manager SA3 (Kellen.Truant@gov.bc.ca)
- Stacy McCrae, Road Area Manager (Stacy.McCrae@gov.bc.ca)

Mainroad North Island (**24hr hotline 1-877-215-7122**)



- Chris Cowley, General Manager (ccowley@mainroad.ca)
- Justin Burgers, Operations Manager (jburgers@mainroad.ca)



Ministry of
Transportation
and Infrastructure



Development Services:

- Highway Use Permits
 - Highway access
 - Highway works: structures, utilities, surveys
 - Special events
- Referrals, Public Requests
 - Development permits, rezoning, OCPs, road closures, road name changes
- Subdivisions
 - Municipal Subdivision along controlled access highways
 - Rural Subdivision



Ministry of
Transportation
and Infrastructure



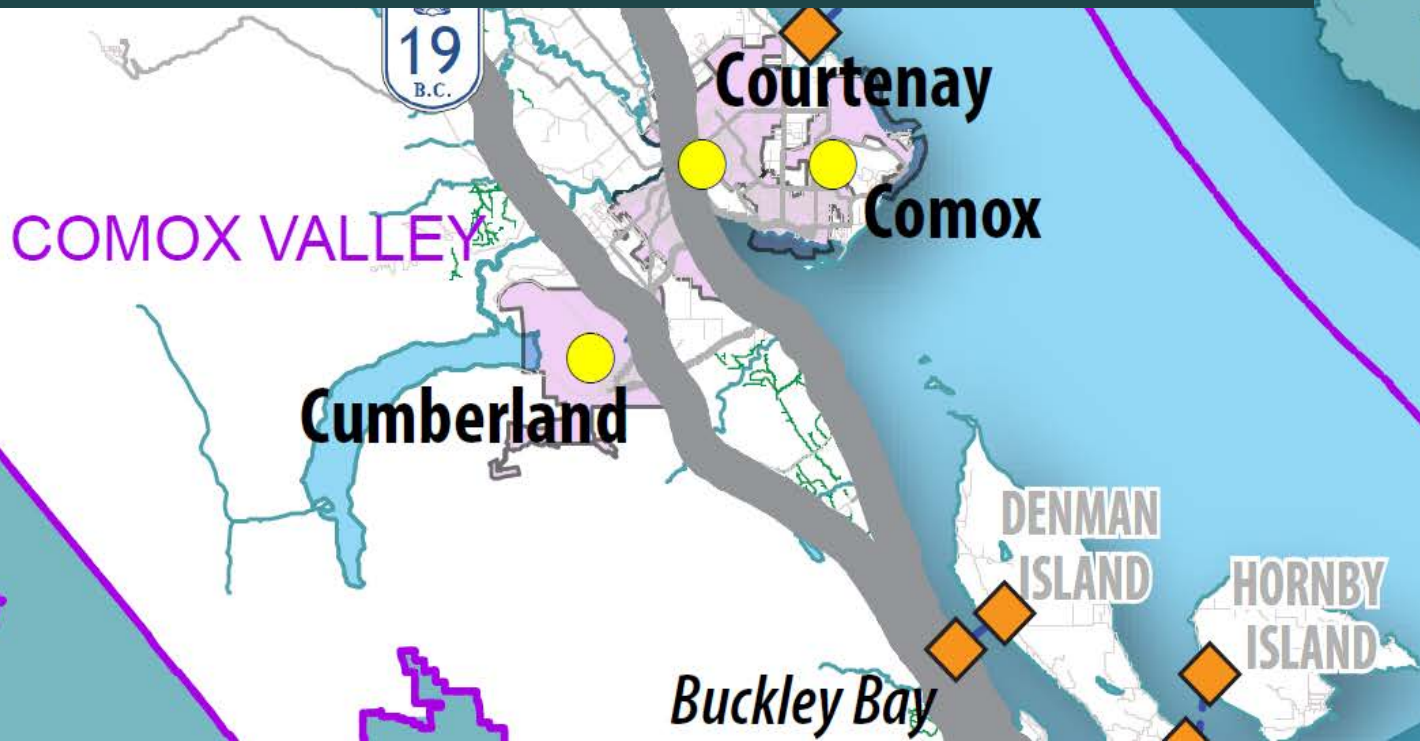
Development Services:

- By the Numbers (January – October 2020)
 - 42 new Approval Referrals
 - 119 new Permit Applications
 - 26 new Subdivision Applications
- Key Contacts
 - Brendan Kelly, Senior DS Officer (Brendan.Kelly@gov.bc.ca)
 - Tallina McRae, DS Officer (Tallina.McRae@gov.bc.ca)

2019/2020 Accomplishments

Lazo Rd Resurfacing

- Guthrie Rd to Simba Rd
- ### Vivian Way Resurfacing, Ships Point
- ### Williams Beach Surface Treatment (chip seal)
- ### Highway 19A Shoulder Widening
- Fanny Bay to Union Bay



2019/2020 Accomplishments

Culvert Replacement

- Beulah Creek, Central Rd, Hornby Island
- Wellington Rd
- Kentwood Rd
- Condensory Rd
- Fraser Rd
- Tsolum River Rd
- Forbidden Plateau Rd
- Fitzgerald Rd

Culvert Lining: Highway 19



Current Planning (2021)

- Back Rd Trail Phase II
 - McDonald Road to Sahtloot Crescent
- Clarkson Ave, Saratoga Beach
 - 2.4km of paved shoulders, resurfacing and drainage improvements
- Numbered Route Resurfacing: Highway 19A
- Side Road Resurfacing: Lake Trail Road
- Pedestrian Signal & Crosswalk: Ryan Rd at Cowichan Ave
- Detailed Design: Hwy 19A Four-Laning, 17th St to Comox Rd

Funding and Grants

Active Transportation Infrastructure Grants Program

- Provides funding to support the development of active transportation infrastructure
- Applications for the 2021/22 grant intake will be accepted in the fall/winter of 2020
- <https://www2.gov.bc.ca/gov/content/transportation/funding-engagement-permits/funding-grants/active-transportation-infrastructure-grants>

Transit Minor Betterments Program

- Provides funding for delivery of transit infrastructure upgrades generally located on ministry right-of-way



BRITISH
COLUMBIA

THANK YOU